Turistička mapa pješačko-planinarskih staza Kozare
Tourist map of hiking trails in Kozara

Mrakovica
Pl.dom Ljub.rudar
801
G.Podgradci
Gornji Podgradci
Resanovci
Sredojevići
Pecaji
Govedak
423
Vrbaški grad (Grad Marije Terezije)
13 Skojevki
Guta
Lipik
Kusač
Gig
646
Paspalji
Lučice
Šinićka brda
Baraji
Beć
246
Tešin gaj
Grbavci
189
Eko izletište Lubinski kej
Kijevci
178
Trešnjice
Karanovac (Manastirište)
Samardžije
264
Eko centar Žubor
Borkovići
Šmitranska str.
Smitrani
407
494
282
Adžići
Turjak
173
Međeđovac
267
Subotići
577
Kozara
Mičije
Pl.dom Patrija
312
Prisoje
Smoljana
308
Trnovac
Pećani
Savino brdo
262
Šaškinovci
Torlak
Kozila
Lještak
645
Brusovac
Kik
757
Lokve
Kapetanova k.
Kosa
559
Livadice
683
Javorac
597
Krnjin
Gugunova glavica
841
807
Kamenito brdo
702
Sigovac
568
G.Kukići
801
Lisina
977
Rudine
909
Brnaća
795
Rastovac
Lomovi
Pl.dom Previja
Previja
Veliki vis
899
900
Javornik
Travna kosa
917
Široki brijeg
854
Projsa
871
Ljetište
Ljetiška ravan
653
Lipovača
Kamenjska kosa
Medenovo brdo
733
648
Mali Kusač
Veliki Kusač
737
Raskršće
799
Gola planina
Vršak
876
Kupovina
Kriva strana
753
Gumline
652
Razboj
766
Hrastova k.
Krndija
Kamdžijska kosa
591
Veliki lom
461
Mali lom
447
Iljina gl.
Vučijak
Bukovi vrh
636
Ravna gora
Slatinska glava
710
Crni vrh
687
Stevanova kosa
730
Šerbulovac
499
Bunik
546
Savin rastik
Strmac
542
Rastova kosa
483
Indija
Palež
431
Sarajevo
Vitlovska kosa
Pašini konaci
Tisova kosa
Vodice
681
633
528
666
Ukosak
722
719
Šibovac
Glavuša
793
Bešića poljana
Gavrin kalem
784
Redžepovac
Vlavića poljana
780
589
514
Kilava bukva
559
599
Vrnovačka gl.
719
Pl.dom Kotlovača
667
Zečiji kmn
672
Benkovac
705
Oljačino k.
Pišala
Sokolina
606
Kozarački kamen
Pl.dom Kozarački kamen
658
Vrnovica
Planište
Hrastova gl.
574
Rajkovići
Debeli brijeg
Pl.dom Debeli brijeg
487
Vidovići
Mehmedagići
Jarčevica
740
Drenovača
Krćevine
Zelenac
Cerik
745
Duge njive
Rudine
Čot
688
Lukići
Aleksići
Kosovi
Skadar
Kljunak
Kamenik
625
Glavica
720
Čoprke
Gradina
Berići
Prposi
Vitovlje
Vučkovci
Bistrica
Kukići
Eko centar Kanjon
Bilijeg
503
Uzari
Babići
418
503
Ostra glavica
Gornja gradina
587
G.Jurkovica
Glavica
345
Kevlića b
Maletići
Kozarac
Brdo

NAJATRAKTIVNIJE PJEŠAČKO-PLANINARSKE STAZE GRADIŠKE KOZARE
THE MOST ATTRACTIVE HIKING TRAILS OF GRADISKA KOZARA

①	Pješačko-planinarska staza Subotići (Staza Ljubavi) Hiking trail Subotici (Trail of Love)
②	Pješačko-planinarska staza Mičije - Subotići - Belegija - Mičije / Micije - Subotici - Belegija - Micije Hiking trail
③	Pješačko-planinarska staza EKO centar Žubor - Subotići ECO center Zubor - Subotici Hiking trail
④	Pješačko-planinarska staza Subotići - Lisina Subotici - Lisina Hiking trail
⑤	Pješačko-planinarska staza EKO centar Žubor - Gig ECO center Zubor - Gig Hiking trail
⑥	Pješačko-planinarska staza 13 skojevki - Gig - Lučice 13 skojevki - Gig - Lucice Hiking trail
⑦	Pješačko-planinarska staza 13 skojevki - Tisovača - Gig - Podgradci / 13 skojevki - Tisovaca - Gig - Podgradci Hiking trail
⑧	Pješačko-planinarska staza 13 Skojevki - Projsa - Pl. dom Previja - Gola planina - Gumline - Mrakovica - Guta 13 Skojevki - Projsa - Pl. dom Previja - Gola planina - Gumline - Mrakovica - Guta Hiking trail
⑨	Pješačko-planinarska staza Guta - Mrakovica - Guta Guta - Mrakovica - Guta Hiking trail
⑩	Pješačko-planinarska staza 13 Skojevki - Projsa - Guta 13 Skojevki - Projsa - Guta Hiking trail
⑪	Pješačko-planinarska staza Turjak - Trnovac - Trnovačka pećina Turjak - Trnovac - Trnovacka cave Hiking trail
🚲	Pješačko-biciklističke staze, mogućnost vožnje MTB bicikla Hiking and bike trails, Possibility of driving MTB bike

Grafički oblikovao: Dragoja Timarac
Asistencija: Gordana Matić PSD Patrija i Nataša Pjević Beslać NP Kozara

LEGENDA - LEGEND

- Glavni putevi - Main roads
- Sporedni putevi - Secondary roads
- Kolski put - Dirt road
- Vodotoci - Water courses
- Izvori - Springs
- Arheološko nalazište
Archaeological site
- Spomenik - Monument
- Repetitor - The repeater
- Pećina - Cave
- Naselja - The village
- Vidikovci - Viewpoint
- Crkva - Church
- Džamija - Mosque
- Pješačke staze - Hiking trails
- Druge markirane pješačke staze
Other marked hiking trails
- Granica NP Kozara
The Kozara NP boundaries
- Planinarski dom
Mountain hut
- EKO izletište
ECO picnic area

N W E S

0 1000 m 2000 m
Razmjera - Scale

Planina Kozara / Kozara Mountain

Planina Kozara se nalazi u sjeverozapadnom dijelu Republike Srpske i Bosne i Hercegovine, između rijeka Vrbas na istoku i Une na zapadu, te Save na sjeveru kao i Sane i Gomjenice na jugu. Svojim obroncima rasprostire se na prostoru dužine oko 70 km i širine do 30 km, kome gravitira oko pola miliona stanovnika nastanjenih u sedam opština među kojima je i grad Gradiška. Kozara je dinarska planina sa najvišim vrhom Lisina 978 metara, sa umjereno kontinentalnom klimom, dinamičnim reljefom, prekrasnim pejzažima, brojnim rijekama i potocima i velikim brojem sunčanih dana. Jedinstvena je vazdušna banja, puna listopadnih i crnogoričnih šuma, od kojih se šume jele ovdje pojavljuju na najnižoj nadmorskoj visini na Balkanu od oko 250 metara. Sve ovo pruža izvanredne uslove za razvoj zdravstvenog, rekreacionog, zimskog i ostalih vidova turizma.

Kozara Mountain is situated in the north-western part of Republic of Srpska and Bosnia and Herzegovina bourded by the Vrbas river to the east, the Una river to the west, the Sava river to the north and the Sana and Gomjenica rivers to the south. Mountain slopes extend 70 km in length and 30 km in width. About half a million people inhabited in seven municipalities, among which is Gradiška, gravitate to Kozara. Kozara is a Dinaric mountain with a temperate continental climate, dynamic relief, beautiful landscapes, numerous rivers and streams and large number of sunny days. Its highest peak is Lisina with an elevation of 978 m a.s.l. Kozara is a unique aerial spa rich in deciduous and coniferous forests of which fir forests grow at the lowest altitude in the Balkans, about 200 m a.s.l. All of this provides excellent conditions for development of health, recreational winter and other types of tourism.

Kozara ima istorijske i prirodne vrijednosti koje je čine idealnom turističkom destinacijom. Spomenimo da je to pitoma planina do 1000 m nadmorske visine sa umjerenom kontinentalnom klimom, dinamičnim reljefom i prekrasnim pejzažima. Bogata je bjelogoričnom i crnogoričnom šumom, raznolikim cvijećem i ljekovitim biljem, šumskim plodovima, autohtonim voćkama (jabuka zelenika, savka šljiva, trešnje I sl.), autohtonom divljači (zec, lisica, divlja svinja, srna), raznolikim ptičijim svijetom, brojnim izvorima, potocima, rijekama i vodotocima. Kozara je bogata brojnim istorijskim spomenicima i arheološkim nalazištima, a ljepote centralnog dijela Kozare su zaštićene 1967. god., proglašenjem NP „Kozara“ površine 3950 ha. Tu su brojne planinarske i biciklističke staze s jednog na drugi kraj Kozare, planinarski i lovački domovi i odmorišta. Kozara je svojevrsna vazdušna banja, jedinstvena po brzini regeneracije crvenih krvnih zrnaca.



Kozara has historical and natural values making it an ideal tourist destination. It is a tame mountain up to 1000 m a.s.l. with a temperate continental climate, dynamic relief and beautiful landscapes. It is rich in deciduous and coniferous forests, various flowers and medicinal herbs, forest fruits, autochthonous fruits (apples, plums, cherries, etc.), autochthonous game (hare, fox, wild boar, deer), various birds, numerous springs, rivers and streams. It is also rich in historical monuments and archaeological findings. Due to its beauty the central part of Kozara, covering the area of 3900 ha, was designated a National Park in 1967. There are numerous hiking and bike trails across Kozara, mountain and hunters huts and resting places. Kozara is an aerial spa and what makes it unique is a fast process of regeneration of red blood cells.

Kozara je naseljena domicilnim stanovništvom sa blistavom prošlošću opjevanom u kozaračkoj epopeji. Mještani Kozare njeguju bogatu kulturnu tradiciju narodnih običaja, nošnji, pjesama i igara u kome pronalaze smisao i pokretačku snagu. Oni su takođe predusretljivi domaćini koji će gostima rado ponuditi bogat izbor jela i pića i gastronomskih delicija. Sve to doprinosi stvaranju boljih uslova za život, rad, ostanak i opstanak na selu, a s druge strane predstavlja atrakciju za sve turiste. Jednom riječju, na Kozari svaki posjetilac i turista može pronaći nešto za sebe. Na Kozari ćemo naći desetine starih autohtonih sorti trešanja koje su simbol Subotića i ovog dijela Kozare, a tu su i domaće sorte jabuka, krušaka, šljiva, kestenja i dr.

Kozara is inhabited by autochthonous population with a brilliant past sung in a Kozara epic. Kozara locals cherish rich cultural traditions including folk customs, costumes, songs and dances which give them meaning and strength. Also, they are good hosts who will willingly offer their guests food, drink and gastronomic specialties. All of this contributes to the creation of better conditions of living, working and staying in the countryside. In a word, visitors of all kinds can find something for themselves in Kozara. Tenths of old autochthonous types of cherries, symbolising Subotići and this part of Kozara, as well as local varieties of apples, pears, plums, chestnuts and other fruit can be found in Kozara.

O Gradišci / About Gradiška

Gradiška se nalazi u sjeverozapadnom dijelu Republike Srpske i Bosne i Hercegovine. Sastoji se od nizijskog dijela Lijevča polja, brežuljkastog sjevernog dijela Potkozarja, planinskih dijelova Kozare i Prosare. Svojim sjevernim dijelom se naslanja na desnu obalu rijeke Save dužinom 57,6 km. Od 64 opštine u Republici Srpskoj, Gradiška je sedma po površini (762 km2) sa brojem stanovnika preko 50 000 po poslednjem popisu. Povoljan geografski položaj koji se ogleda, između ostalog, na direktnom izlazu na rijeku Savu i daljoj otvorenosti savskim koridorom na istok i zapad kao i otvorenosti kroz planinsko zaleđe na jug prema Jadranskom moru, doprinijelo je da Gradiška postane glavna kapija na ulazu u BiH i RS i jedan od najznačajnijih prelaza za putnički i teretni saobraćaj sa godišnjom frekvencijom sa preko 2,5 miliona putnika. Osim ovoga treba dodati da Gradiška ima i druge pogodnosti kao što su povoljna umjereno kontinentalna klima, veliko šumsko bogatstvo planina Kozare i Prosare, plodno Lijevče polje i dijelovi Posavine, pogodno brežuljkasto obradivo zemljište, veliki potencijal rijeke Save. Gradiška raspolaže sa značajnim privrednim resursima i brojnim pogodnostima za uspješan privredni razvoj.

Gradiška is located in north-western part of the Republic of Srpska, an entity of Bosnia and Herzegovina. It consists of the lowland part of the Lijevče Field, the hilly northern part of the geographical region Potkozarje, parts of the mountainous region Kozara and Prosara. Its northern part leans on the right bank of the Sava River and measures 57.6 km in length. Of the 64 municipalities in the Republic of Srpska, the Municipality of Gradiška is the seventh in size (762 km2) with the number of inhabitants being over 50 000 according to the last census. The favorable geographical position reflected, among other things, in the direct access to the Sava River and further openness of the Sava corridor to the east and the west, as well as the openness through the mountain hinterland to the south towards the Adriatic Sea, contributed to Gradiska becoming the main gate at the entrance to BiH and RS and one of the most important border crossings for passenger and freight traffic with an annual frequency of over 4 million passengers. Besides this, it should be added that Gradiška has other benefits such as a favorable moderate continental climate, a large forest wealth of mountains Kozara and Prosara, fertile Lijevce Field and parts of Posavina, perfectly hilly arable land, great potential of the Sava River. Gradiska has significant economic resources and numerous benefits for successful economic development.

Gradiška kroz istoriju / Gradiška through history

Gradiška se prvi put spominje 1295. godine , prije nešto više od 700 godina i to pod nazivom Gradiški Brod, međutim prvi tragovi života na području sadašnjeg grada datiraju iz praistorijskog perioda čemu svjedoče brojna arheološka nalazišta i brojni pronađeni predmeti. Najstarije i najpoznatije arheološko nalazište na ovom području je Donja Dolina. Na lokalitetu u Donjoj Dolini je iskopan veliki drveni čamac u jednom komadu, star preko 3000 godina, koji se čuva u Zemaljskom muzeju u Sarajevu, a dosta alata, oružja i posuđa sa ovog lokaliteta nalazi se i u muzejima u Banja Luci i Gradišci.



Gradiška was first mentioned in 1295, just over 700 years ago, and was called Gradiški Brod, however, the first traces of life in the area of the present town date back to the prehistoric period, which is witnessed by numerous archaeological sites and findings. The oldest and most famous archaeological site in this area is Donja Dolina. At the site in Donja Dolina, a large wooden boat was dug in one piece, is over 3000 years old and kept at the National Museum of Bosnia and Herzegovina in Sarajevo, and a lot of tools, weapons and dishes from this site are located in the museums in Banja Luka and Gradiška.

U periodu od I do VI vijeka na prostoru današnje Gradiške, punih pet vjekova zadržali su se Rimljani, u tom periodu nosila je naziv Servitium. Značaj Servitiuma se pored prelaza preko rijeke Save isticao I po pogodnom ulazu u dubinu Bosne po čemu se i danas ističe veliki značaj grada u tranzitnom smislu.

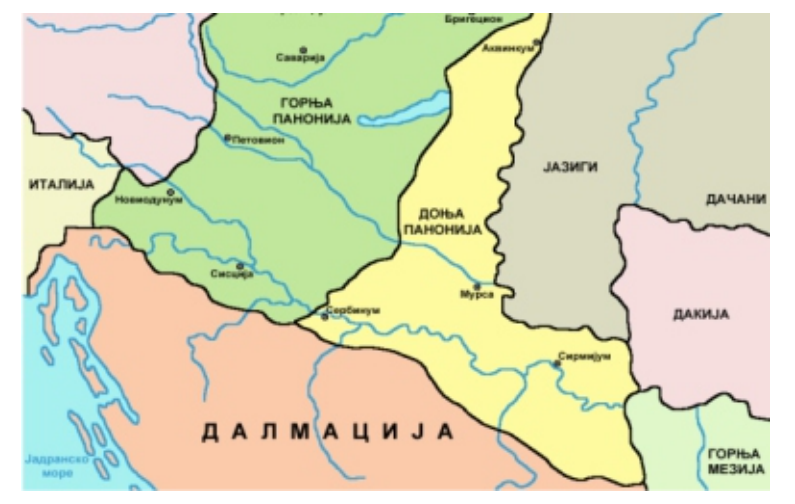

In the period from the 1st to the 6th century on the territory of today's Gradiška, the Romans remained for five centuries, at that time, it was named Servitium. The significance of Servitium, beside the crossing over the Sava River, was also marked by a convenient entrance into the depths of Bosnia, which still emphasizes the great importance of the town in the transit sense.

U zimu i proljeće 1558. godine nastupila je Turska vladavina na području grada i na prostoru dotadašnjeg Servitiuma izgrađena je tvrđava Berbir oko koje se širilo istoimeno naselje sa oko dvijestotine kuća i nekoliko sela sa oko tridesetak kuća. Ova tvrđava , kao i ovo naselje, dosta puta je razarano jer se nalazilo između velike vojne sile, Austrije i Turske. Evlija Čelebija je 1660. godine Gradišku opisao sledećim riječima: “Gradiška na bošnjačkom jeziku znhači “mali grad”. To je krasna palanka u obliku produženog četvorougaonika, a leži u ravnom i prostranom polju rijeke Save. Turska vlast ne području Gradiške likvidirana je 1878. godine, a uspostavljana je austrougarska vlast. Dolaskom Austrougara vojna uprava je zamjenjena građanskom 1882. godine. Bosanska Gradiška je postala kotar, a pripadala je Banjalučkom okrugu. Jedna od pozitivnih činjenica je ta da se u period austrougarske dosta ulagalo u izgradnju, te se neke od građevina iz tog perioda i danas ukrašavaju naš grad. Neke od značajnijih građevina su Gradska vijećnica i zgrada Crvenog krsta .

In the winter and spring of 1558, came the Turkish rule in the area of the town and in the area of the former Servitium, the fortress Berbir was built around which the settlement of the same name with about two hundred houses and several villages with about thirty houses was spreading. This fortress, as well as this settlement, was destroyed many times because it was located between two great military forces, Austria and Turkey. In 1660 Evlija Čelebija described Gradiška in the following words: "Gradiška in the Bosnian language means" a small town". It is a beautiful town in the form of an elongated rectangle, and lies in the flat and spacious Field of the Sava River. The Turkish authorities in the area of Gradiška were liquidated in 1878, and the Austro-Hungarian government was established. With the arrival of the Austro-Hungarians the military administration was replaced by a civilian in 1882. Bosanska Gradiška became a kotar - subdivision and belonged to the Banja Luka district. One of the positive facts is that during the Austro-Hungarian period a lot has been invested in the construction, and some of the buildings from that period still adorn our town. Some of the most important buildings are the Town Hall and the Red Cross building.

Stvaranjem Kraljevine Jugoslavije 1918. godine opština Gradiška je nastavila postepeni razvoj prateći promjene koje su počele dolaskom austrougarske. Dolazi do modernizacije i pored zadovoljenja vlastitih potreba širi se i na preradu proizvoda I prodaju istih. Grad je bio centralno naselje koje je stanovništvu pružalo administrativne, trgovačke, zanatske, osnovne prosvetne i zdravstvene usluge. Tokom Drugog svjetskog rata došlo je do velikih pustošenja i u materijalnom i u demografskom pogledu, gdje je posebno stradao potkozarski kraj opštine. Nakon 1945. godine, po završetku Drugog svjetskog rata, nastupa vrijeme obnove zemlje i Gradiška doživljava veliku ekonomsku i društvenu transformaciju. Organizivane su tri zadruge stolarska, krojačka i obućarska koje vremenom prerastaju u velike fabrike i preduzeća. Formiraju se nove ulice i naselja, i razvija se niz objekata stambenog, prosvjetnog, trgovačkog, saobraćajnog i sličnog karaktera koji Gradišku obrazuju u jednu urbanu sredinu.

With the creation of the Kingdom of Yugoslavia in 1918, the Municipality of Gradiška continued the gradual development following the changes that began with the arrival of the Austro-Hungarian Empire. Modernization is underway, beyond satisfying the town's needs; it is expanding to the processing of products and selling them. The town was a central settlement that provided the population with administrative, trade, craft, basic education and health services. During the Second World War there was great devastation both in material and demographic sense, during which the Potkozarje area of the municipality was particularly affected. After 1945, after the end of the Second World War, the time of the reconstruction of the country came and Gradiška experienced a major economic and social transformation. Three cooperatives carpentry, tailor and cobbler have been organized, which in time turned into large factories and companies. New streets and settlements were being formed, and a series of residential, educational, commercial, traffic and similar buildings were being developed which shaped Gradiška into an urban environment.

Danas je Gradiška jedna moderna i urbana sredina u kojoj se čitava zajednica trudi da iskoristi sve potencijale koje ima na raspolaganju.

Today Gradiška is a modern and urban environment in which the entire community is trying to capitalize on all the potentials available.

Rijeka Sava / The Sava River

Rijeka Sava je najveća rijeka u Bosni i Hercegovini. Nastala je spajanjem rijeka Save Dolinke i Save Bohinjke u blizini Lancova u Sloveniji. Kroz Grad Gradiška protiče dužinom od 57,6 kilometara i prirodna je granica između dvije države Hrvatske i Bosne i Hercegovine. Svom svojom dužinom je plovna i predstavlja jedan od veoma važnih potencijala opštine Gradiška za razvoj nautičkog turizma. Kroz sam centar grada proteže se jedna od najatraktivnijih i najboljih ribolovnih staza u Republici Srpskoj .

The Sava is the largest River in Bosnia and Herzegovina. It is formed by the merger of the Sava Dolinka and Sava Bohinjka Rivers near Lancovo in Slovenia. Through the Municipality of Gradiška, its length is 57.6 km and is the natural border between the countries of Croatia and Bosnia and Herzegovina. It is navigable along its whole length and is one of the most important potentials of the Municipality of Gradiška for the development of nautical tourism. Through the very centre of the town, one of the most attractive and best fishing trails in the Republic of Srpska.

OPIS NAJATRAKTIVNIJIH PLANINARSKO-PJEŠAČKIH STAZA NA GRADIŠKOM DIJELU PLANINE KOZARE

DESCRIPTION OF THE MOST ATTRACTIVE HIKING TRAILS IN THE GRADISKA PART OF KOZARA MOUNTAIN

① Kružna pješačko-planinarska staza SUBOTIĆI (STAZA LJUBAVI)

Staza ljubavi je kružna staza u zaseoku Subotići čiji GPS trag podsjeća na srce. U središnjem djelu “srca” se nalazi novoizgrađeni objekat Centra za obuku Gorske službe spasavanja (GSS) Gradiška i izletište. Krećući se dobro markiranom stazom prolazimo kroz bukovu i crnogoričnu šumu, pored starih kućišta, nailazite na stare drvene ograde, stare jabuke i trešanje. Najljepši dio staze je izvor Malog Turjaka koji se nalazi u predivnoj bukovoj šumi. Izlaskom na put pružaju se lijepi i široki vidici prema selima Potkozarja i Lijevče polja. Vidi se Gradiška, a za lijepih dana pogled seže do Motajice, Psunja, Papuka. Staza je pogodna za sve uzraste. Dužina kružne staze je 1,8 km.

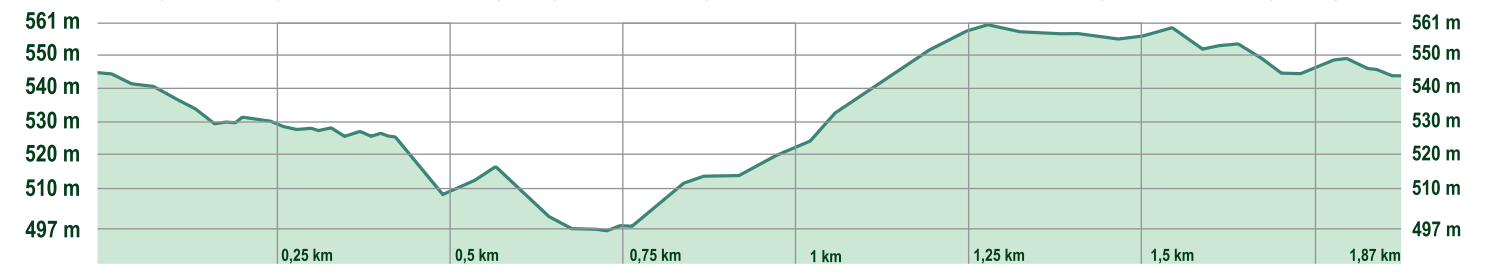

Grafikon: Min. Prosj. Maks. Uzvišenje: 497, 535, 561 m Sume opsega: Udaljenost: 1,87 km Promjena nadmorske visine: 105 mm -106 m Maksimalan nagib: 26,3 %, -32,6% Prosječan nagib: 9,4 % - 10,3 %

Chart: Min. Aver. Max. Elevation: 497, 535, 561 m Range sums: Distance: 1.87 km Elevation change: 105 m -106 m Maximum slope: 26.3 %, -32.6% Average slope: 9.4 % - 10.3 %

1. SUBOTIĆI (TRAIL OF LOVE) loop hiking and mountaineering trail

Trail of love is a loop trail, in the village of Subotići, whose GPS drawing looks like a heart. In the central part of „the heart“ there is a new-build Training Centre facility and picnic area. Well marked trail takes you through a beech and deciduous forest, by old houses, wooden fences, apple and cherry trees. The most beautiful part of the trail is Mali Turjak spring located in a beautiful beech forest. Trail offers beautiful and wide-open views of Potkozarje and Lijevče villages. One can see Gradiška and on clear days Motajica, Psunja and Papuk can also be seen. The trail is suitable for all ages. The length of the trail is 2,5 km.

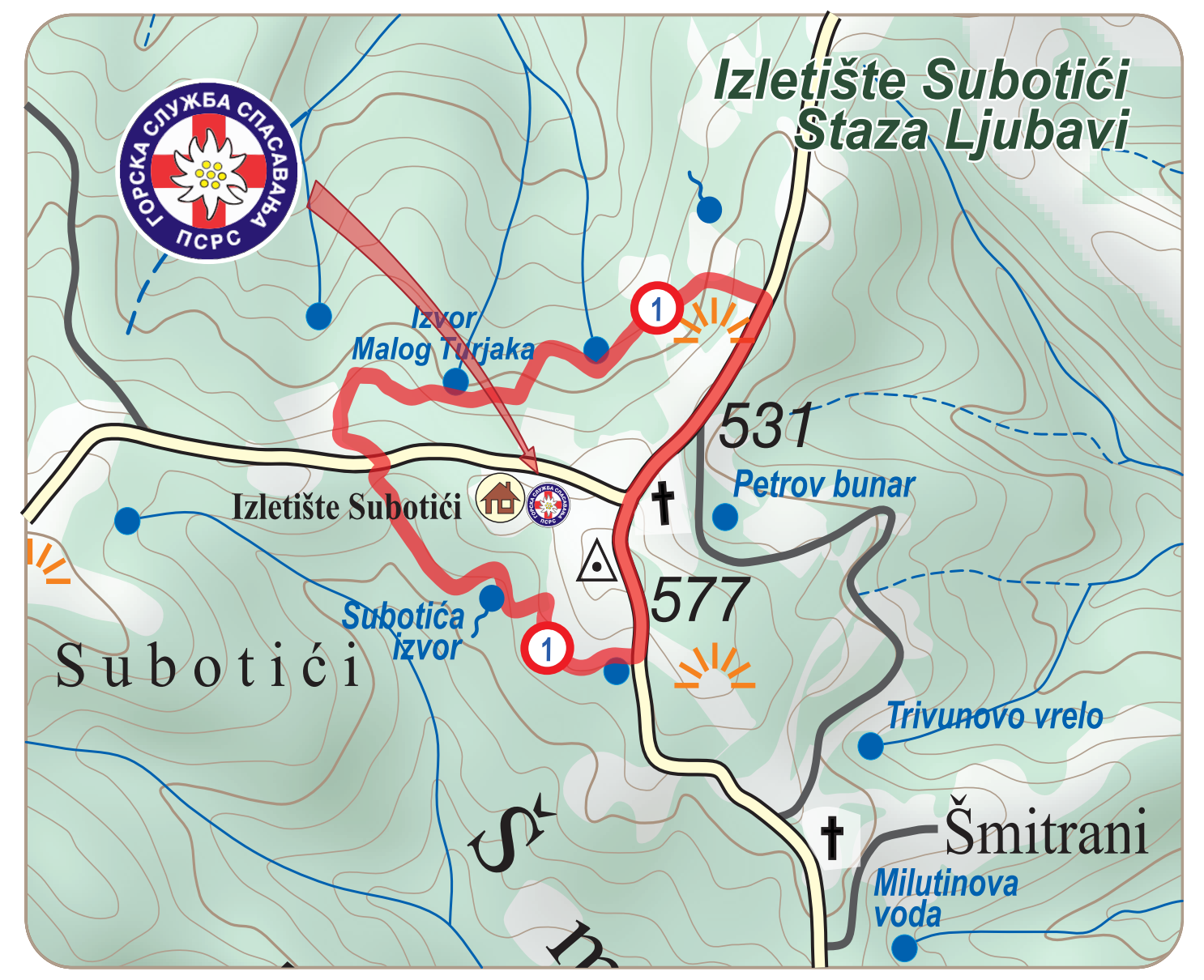

② Pješačko-planinarska staza Mičije - Subotići - Belegija - Mičije

Staza počinje kod planinarskog doma (stara škola) u Mičijama. Do doma se stiže dobrim makadamskim putem iz pravca Turjaka. Ulazak u stazu se nalazi 50 metara od doma, nakon prelaska mostića skreće se desno u šumu. Prati se šumska vlaka koja je dobro obilježena markacijama. Na stazi postoje zanimljiva stabla bukve, od kojih je među malim planinarima najpoznatije “čarobno drvo” gdje se po pravilu zaželi želja. Nakon izlaska na greben nastavljamo do Gligića brda gdje postoji izvor pitke vode. Izlaskom na put, desno idemo prema Subotićima i objektu GSS a lijevo se spuštamo do Belegije. Dolazeći do ušća Belegije u Lubinu nastavljamo lijevo putem prateći nizvodno riječicu Lubinu do doma u Mičijama. Nedaleko od ušća Belegije nalazi se ušće Vrela u Lubinu na čijem završnom toku se nalazi lijepi vodopad. Dio staze od Subotića preko Belegije do Mičija pogodan je za brdski biciklizam. Staza je kružna, ukupne dužine 13,8 km.

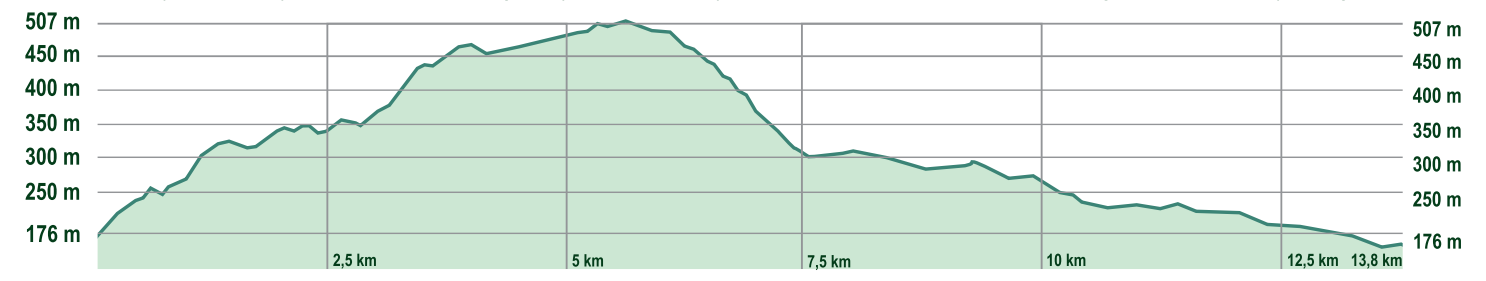

Grafikon: Min. Prosj. Maks. Uzvišenje: 176, 328, 507 m Sume opsega: Udaljenost: 13,8 km Promjena nadmorske visine: 552 m -552 m Maksimalan nagib: 29,3 %, -27,3% Prosječan nagib: 7,2 % - 6,9 %

Chart: Min. Aver. Max. Elevation: 176, 328, 507 m Range sums: Distance: 13.8 km Elevation change: 552 m -552 m Maximum slope: 29.3 %, -27.3% Average slope: 7.2 % - 6.9 %

2. Mičije - Subotići - Belegija - Mičije loop hiking and mountaineering trail

The trail starts at the mountain hut (an old school) in Mičije. A nice macadam road leads you to the mountain hut. The trail entrance is 50 meters away from the mountain hut. After crossing a bridge turn right to the forest. Follow a well-marked forest road. There are interesting beech trees along the trail, among them the most famous is a “magic tree” where one can make a wish. After reaching a ridge, continue to Gligića hill where a spring of drinking water is. By reaching a road you can turn right to Subotići and the Training Centre or turn left to Belegija. When you reach the confluence of the Belegija and Lubina continue along the road following the Lubina river downstream up to the mountain hut in Mičije. Not far from the Belegija confluence there is the confluence of the Vrela and Lubina which in its last stage forms a nice waterfall. Part of the trail from Subotići, across Belegija to Mičije, is suitable for mountain biking. The length of this loop trail is 13,8 km.



③ Kružna pješačko-planinarska staza Eko centar Žubor - Subotići

Staza počinje kod Eko centra “Žubor “ do kojeg se stiže iz pravca Turjaka. Nakon parkiranja vozila krećemo dalje putem pored vikendica i nakon 300 m skrećemo lijevo uzbrdo prateći markacije. Nakon 30 min izlazimo kod seoske crkve odakle se pruža lijep pogled na Potkozarje i Lijevče polje. Od crkve nastavljamo makadamskim putem kroz selo i nakon sat i po vremena dolazimo do doma GSS u Subotićima. Cijelim putem uživa se u pogledu na proplanke, brda, šumu i obrise Gradiške. Kod doma GSS nalazi se par izletišta sa uređenim klupama i stolovima gdje se može odmoriti. Staza dalje nastavlja putem, a nakon lovačke kućice skrećemo desno i pratimo šumsku vlaku sve dok ne dođemo do rijeke Turjak. Prelaskom rijeke skrećemo desno, te niz put prateći Turjak vraćamo se u Eko centar. Staza je pogodna za biciklizam osim u početnom dijela (dio do Šmitrana se može voziti okolo, asfaltim putem). Staza je kružna, dužine 13,1 km.

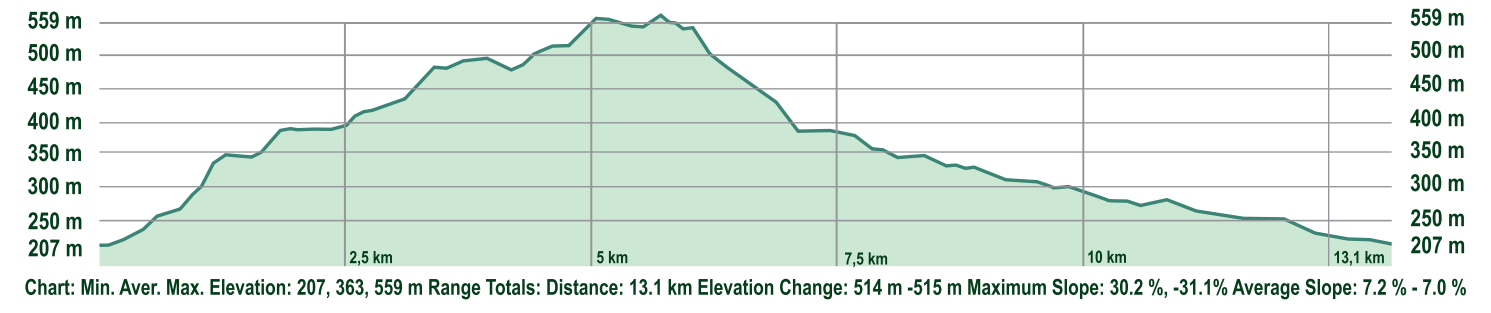

Grafikon: Min. Prosj. Maks. Uzvišenje: 207, 363, 559 m Sume opsega: Udaljenost: 13,1 km Promjena nadmorske visine: 514 m -515 m Maksimalan nagib: 30,2 %, -31,1% Prosječan nagib: 7,2 % - 7,0 %

Chart: Min. Aver. Max. Elevation: 207, 363, 559 m Range Totals: Distance: 13.1 km Elevation Change: 514 m -515 m Maximum Slope: 30.2 %, -31.1% Average Slope: 7.2 % - 7.0 %

3. Eco center Žubor-Subotići loop hiking and mountaineering trail

The trail starts at the Žubor Eco Centre which can be reached from the direction of Turjak. After parking a vehicle, pass holiday houses and after 300 meters turn left, go uphill following markings. After 30 minutes you will reach a village church from where you can see Potkozarje and Lijevče field. Continue down the macadam road through the village and after an hour and a half you will reach the Training Centre in Subotići. All along the way you can enjoy views of glades, hills, forest and on the horizon you can see the contours of Gradiška. Next to the Training Centre there are a few picnic areas where you can take a rest. The trail continues down the road and after reaching a hunting lodge turn right and follow a forest road until you reach the Turjak river. After crossing the river turn right and follow the road towards Turjak which will lead you to the Eco centre. The trail is suitable for bikes except the initial section of the trail (you can reach Šmitrani using an asphalt road). The length of this loop trail is 13,1 km.

④ Pješačko-planinarska staza Subotići - Lisina

Početna tačka je dom GSS na Subotićima do kojeg se stiže makadamskim putem iz pravca Turjaka. Staza vodi šumskim putem do Crne Lokve na kojoj se nalazi raskršće puteva, lijevo prema Mičijama, desno prema Gigu i naprijed prema Lisini. Od Crne Lokve možemo birati stazu preko grebena ili nastavljamo putem naprijed. Oba puta se spajaju nakon 20 min hoda. Nastavljamo daljem putem, osluškujući rječicu Lubanj. Na tom dijelu staze postoji izvor. Izlaskom iz šume postaje vidljiv repetitor na Lisini, otvaraju se pogledi prema Potkozarju, pravcu Banja Luke, u daljini se naziru obronci Manjače i Vlašića. Prateći put dolazimo do repetitora koji se nalazi na Lisini, najvišem vrhu Kozare 978 metara nadmorske visine. Od Lisine se može nastaviti dalje prema pl. domu Previja, Goloj planini i Mrakovici. Staza je pogodna za brdski biciklizam. Dužina staze u oba smijera 19,5 km.

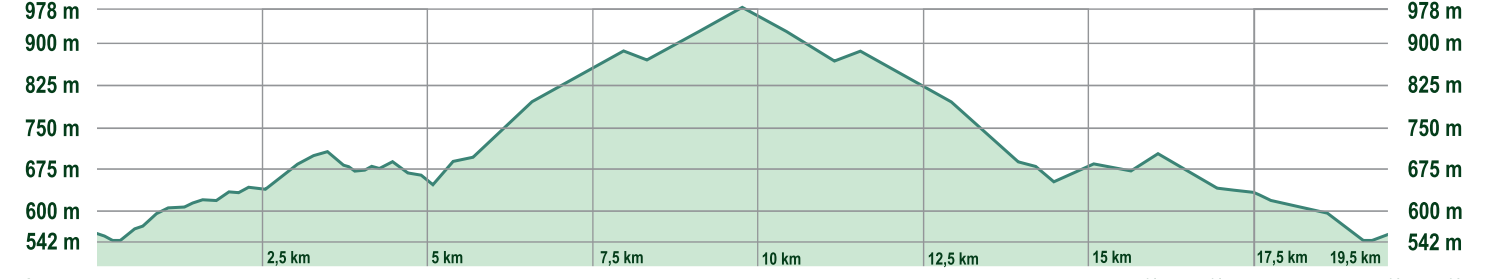

Grafikon: Min. Prosj. Maks. Uzvišenje: 542, 727, 978 m Sume opsega: Udaljenost: 19,5 km Promjena nadmorske visine: 735 m -736 m Maksimalan nagib: 18,8 %, -19,9% Prosječan nagib: 6,8 % - 6,8 %

Chart: Min. Aver. Max. Elevation: 542, 727, 978 m Range sums: Distance: 19.5 km Elevation change: 735 m -736 m Maximum slope: 18.8 %, -19.9% Average slope: 6.8 % - 6.8 %

4. Subotići - Lisina hiking and mountaineering trail

The starting point of the trail is at the Training Centre in Subotići which can be reached from the direction of Turjak. The trail runs along a forest road to Crna Lokva where the crossroads to Mičije, Giga and Lisina is. From Crna Lokva you can choose a trail across a ridge or you can continue down the road. Both roads merge after 20 min of walking. Follow the road and listen to the Lubanj river. When you come out of the forest you can see a repeater on Lisina and contours of Manjača and Vlašić in the distance. The road continues to Lisina, the highest peak of Kozara (978 m), where the repeater is. From Lisina you can continue to the Previja Mountaineering Hut, Gola planina and Mrakovica. The trail is suitable for mountain biking. The length of the trail, in both directions, is 19,5 km.

⑤ Pješačko-planinarska staza Eko centar Žubor - Gig

Početna tačka je Eko centar Žubor do kojeg se stiže putem iz pravca Turjaka. Staza nastavlja putem pored vikendica i nakon 2 km skreće desno uzbrdo do Proboja gdje se nalazi lovačka kuća. Tu skrećemo lijevo i prateći markacije krećemo se šumskim vlakama. Krećući se šumom na momente se otvaraju pogledi prema selima Kozara i Subotići, koji se nalaze na susjednim uzvišenjima. Nakon sat i po hoda dolazimo do u krštanja puteva, naprijed staza nastavlja prema Gigu a desno prema bazenu Lučice i Gornjim Podgradcima. Dolaskom pred Gig skrećemo lijevo prema izvoru, izlazimo prema kućama, odakle skrećemo desno prema repetitoru. Od repetitora nastavljamo naprijed prateći put, dolazimo do mjesta gdje je odvajanje za izvor i vraćamo se istom stazom prema Eko centru Žubor. Dužina staze u oba smjera je 15,8 km .

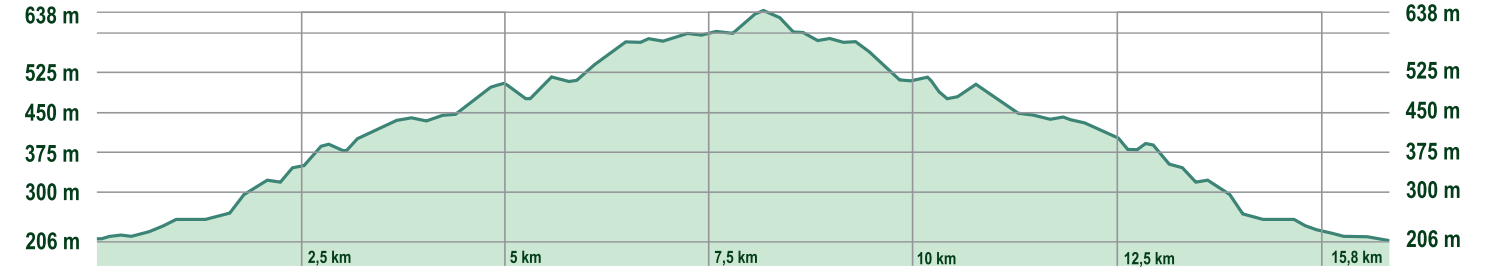

Grafikon: Min. Prosj. Maks. Uzvišenje: 206, 418, 638 m Sume opsega: Udaljenost: 15,8 km Promjena nadmorske visine: 629 m -632 m Maksimalan nagib: 28,5 %, -30,3% Prosječan nagib: 7,2 % - 7,3 %

Chart: Min. Aver. Max. Elevation: 206, 418, 638 m Range sums: Distance: 15.8 km Elevation change: 629 m -632 m Maximum slope: 28.5 %, -30.3% Average slope: 7.2 % - 7.3 %

5. Eko centar Žubor - Gig hiking and mountaineering trail

Tha starting point is the Žubor Eco Centre which can be reached from the direction of Turjak. The trail continues past holiday houses and after 2 km it turns right and reaches Proboj where a hunting lodge is. Here, turn left and go along forest roads. While going through the forest at times you can see Kozara and Subotići villages situated on neighbouring hills. After 1,5 hour-walk you come to an intersection. The trail continues ahead to Gig whereas the right trail goes toward Lučice and Gornji Podgradci. When you reach Gig, turn left towards a spring, pass the houses and turn right towards the repeater. From the repeater continue along the road, you will reach an intersection and then take the same trail back to the Žubor Eco Centre. The length of the trail in both directions is 15,8 km.

⑥ Pješačko-planinarska staza 13 Skojevki - Gig - Lučice

Početna tačka ove staze nalazi se na raskrsnici asfaltnog puta Podgradaci Mrakovica i makadamskog puta ka Gigu i Lisini (100 metara ispod mini hidrocentrale). Silaskom sa puta ka Mrakovici na makadamski put i prelaskom preko Vrbaške rijeke krećemo se makadamskim putem ka Gigu i Lisini oko 500 metara, a zatim na označenom mjestu skrećemo oštro lijevo, uzbrdo. Prateći markacije krećemo se uz šumsku vlaku. Početni uspon je nešto strmiji nakon čega nas čeka lagana i ugodna šetnja kroz šumu. Na pojedinim mjestima otvrajau se vidici prema Projsi i Lisini. Izlaskom iz vlake, nakon sat i po vremena, dolazimo do puta za Gig. Tu se odvajamo lijevo prema repetitoru. Desno staza vodi do proplanka sa vidikovcem i izvora pitke vode. Spuštajući se stazom od repetitora pratimo markacije i dolazimo do ukrštanja puteva. Lijevi put vodi prema bazenu Lučice i Gornjim Podgradcima, a desni prema Eko centru Žubor. Nakon spuštanja niz stazu dolazimo do lovačke kućice, prelazimo put i dalje kroz šumu nastavljamo do bazena Lučice. Staza je dužine 10,8 km.

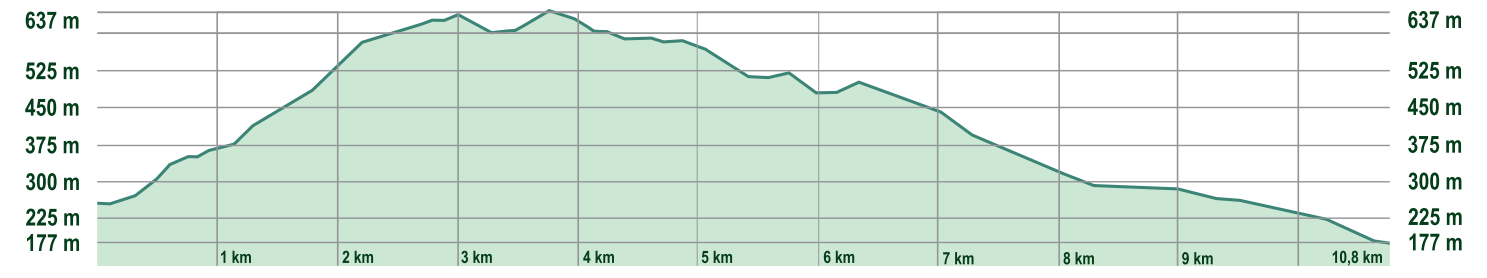

Grafikon: Min. Prosj. Maks. Uzvišenje: 177, 428, 637 m Sume opsega: Udaljenost: 10,8 km Promjena nadmorske visine: 488 m -565 m Maksimalan nagib: 33,1 %, -25,1% Prosječan nagib: 10,5 % - 8,6 %

Chart: Min. Aver. Max. Elevation: 177, 428, 637 m Range Totals: Distance: 10.8 km Elevation Change: 488 m -565 m Maximum Slope: 33.1 %, -25.1% Average Slope: 10.5 % - 8.6 %

6. 13 Skojevki - Gig - Lučice hiking and mountaineering trail

The starting point of the trail is at the intersection of Podgradci – Mrakovica asphalt road with the macadam road towards Gig and Lisina. Cross the Vrbaška river, continue along the macadam road towards Gig and Lisina for about 500 meters then make a sharp turn to the left. Go along a forest road following the markings. The initial section of the trail is a bit steep but after that you can enjoy easy and pleasant walk through the forest. After 1,5 hour-walk you reach a road to Gig. Here, take the left turn towards the repeater. Going down the trail from the repeater, follow the markings that will lead you to an intersection. The left road leads to Lučice and Gornji Podgradci and the right one to the Žubor Eco Centre. After going down the trail, you will reach a hunting lodge. Here, cross the road and continue through the forest to Lučice. The length of the trail is 10,8 km.

⑦ Pješačko-planinarska staza 13 Skojevki - Tisovača - Gig - Podgradci

Početna tačka na ovoj stazi je ista kao na stazi broj 6. Do nje se dolazi iz pravca Podgradaca asfaltim putem koji vodi prema Mrakovici. Kod mini hidrocentrale idemo lijevo makadamskim putem uz Tisovaču ka Lisini. Nakon 5 km hoda poslije serpentina izlazi se na raskrsnicu Paspalji. Na pomenutoj raskrsnici skrećemo lijevo na put za Gig. Prolazimo kroz Paspalje produžavamo desnim krakom puta koji vodi prema repetitoru prolazeći pored vidikovaca i izvora. Od repetitora na Gigu spuštamo se stazom prateći markaciju i dolazimo do ukrštanja puteva. Lijevi put vodi prema bazenu Lučice i Gornjim Podgradcima, a desni prema Eko centru Žubor. Nakon spuštanja niz stazu dolazimo do lovačke kućice, prelazimo put i dalje kroz šumu nastavljamo do bazena Lučice. Staza je većim djelom pogodna za brdski biciklizam, a njena dužina iznosi 13,8 km.

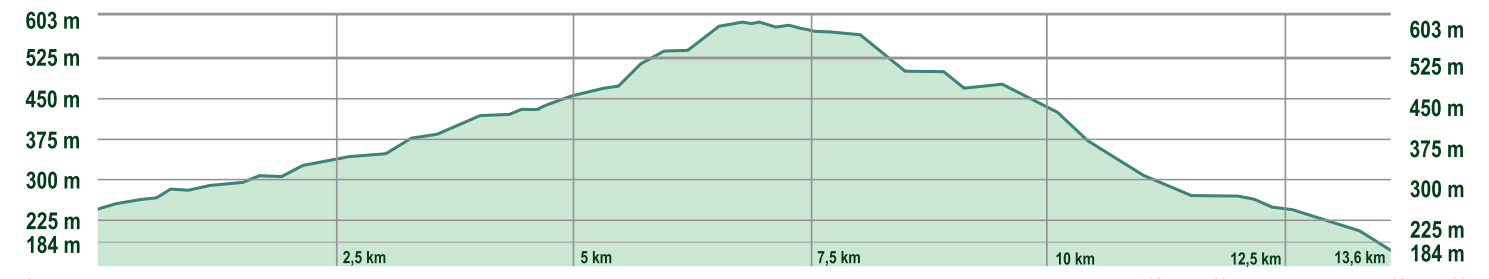

Grafikon: Min. Prosj. Maks. Uzvišenje: 184, 406, 603 m Sume opsega: Udaljenost: 13,6 km Promjena nadmorske visine: 483 m -560 m Maksimalan nagib: 21,2 %, -23,6% Prosječan nagib: 6,9 % - 7,3 %

Chart: Min. Aver. Max. Elevation: 184, 406, 603 m Range sums: Distance: 13.6 km Elevation change: 483 m -560 m Maximum slope: 21.2 %, -23.6% Average slope: 6.9 % - 7.3 %

7. 13 Skojevki - Tisovača - Gig - Podgradci hiking and mountaineering trail

The starting point of this trail is the same as the one on the trail No. 6. It can be reached from the direction of Podgradci via an asphalt road that leads to Mrakovica. At the mini hydropower plant, go left along the macadam road towards Lisina. After a 5 km walk, you get to the intersection Paspalji. Here, make a turn left into the road to Gig. Pass through Paspalji , continue along the right side of the road which leads towards the repeater. From the repeater on Gig, go down the trail following the markings and you will reach an intersection. A left road leads to Lučice and Gornji Podgradci, and the right one to the Žubor Eco Centre. After going down the trail, you will reach the hunting lodge. Cross the road and continue through the forest up to Lučice. The trail is mostly suitable for mountain biking. The length of the trail is 13,8 km.

⑧ Pješačko-planinarska staza 13 Skojevki - Projsa - Previja - Gola planina - Gumline - Mrakovica - Guta

Staza koja povezuje dosta znamenitih mjesta na Kozari. Početni dio staze je isti kao kod staze br 7. Nakon prelaska proplanka na Projsi nastavljamo pravo šumskim putem i poslije pola sata hoda dolazimo do raskrsnice puteva, lijevo put vodi prema Lisini, a desno prema pl. domu Previja. Od Previje pratimo put do Gole planine, a zatim prelazimo preko cijele visoravni i ulazimo u šumsku stazu koja vodi do Gumlina na kojoj se nalazi izrazito lijep i sređen vidikovac. Spuštajući se niz kosu prelazimo most preko Bijele vode, a zatim nastavljamo strmim usponom do odmorišta ispod Šupljikovca. Tu skrećemo desno i uzbrdo pratimo oznake do hotela Monument na Mrakovici. Na putu ispod hotela skrećemo desno, prolazimo pored izvora, prelazimo preko Pionirske livade i ulazimo u dobro obilježeno stazu. Spuštamo se stazom koja je na trenutke prilično strma ali sigurna. Dolazimo do potoka kojeg pratimo i izlazimo na put koji niz Golubaču vodi do izletištu Guta. Na tom putu postoje dva izvora pitke vode. Staza je kružna, ukupne dužine 26 km.



Grafikon: Min. Prosj. Maks. Uzvišenje: 248, 619, 897 m Sume opsega: Udaljenost: 26 km Promjena nadmorske visine: 1241 m -1239 m Maksimalan nagib: 26,0 %, -36,2% Prosječan nagib: 8,8 % - 8,5 %

Chart: Min. Aver. Max. Elevation: 248, 619, 897 m Range sums: Distance: 26 km Elevation change: 1241 m -1239 m Maximum slope: 26.0 %, -36.2% Average slope: 8.8 % - 8.5 %

8. 13 Skojevki - Projsa - Previja - Gola planina - Gumline - Mrakovica - Guta hiking and mountaineering trail

The starting point of this trail is the same as the one on the trail No. 6. It can be reached from the direction of Podgradci via an asphalt road that leads to Mrakovica. At the mini hydropower plant, go left along the macadam road towards Lisina. After a 5 km walk, you get to the intersection Paspalji. Here, make a turn left into the road to Gig. Pass through Paspalji , continue along the right side of the road which leads towards the repeater. From the repeater on Gig, go down the trail following the markings and you will reach an intersection. A left road leads to Lučice and Gornji Podgradci, and the right one to the Žubor Eco Centre. After going down the trail, you will reach the hunting lodge. Cross the road and continue through the forest up to Lučice. The trail is mostly suitable for mountain biking. The length of the trail is 13,8 km.

⑨ Pješačko-planinarska staza Guta - Mrakovica - Guta

Početna tačka je proširenje preko puta Gutinog izletišta do kojeg se stiže iz pravca Podgradaca prateći asfaltni put za Mrakovicu. Pored Gutinog izletišta sa glavnog puta odvaja se makadamski šumski put uz rječicu Golubaču prema Mrakovici i Previji. Nakon 2,5 km i prolaska pored 2 izvora dolazimo da mini hidrocentrale gdje se spajaju dva puta. Lijevim putem se uz Golubaču ide prema Previji, a desnim uz Jasenovaču prema Mrakovici. Prateći put uz rječicu Jasenovaču, nakon 2 km dolazimo do odvajanja za Mrakovicu. Staza se odvaja desno uz Hrastov jarak, a zatim opet strmo desno uzbrdo do grebena i ulaska u šumsku vlaku. U nastavku grebenom kroz mješovitu šumu izlazimo na Pionirsku livadu ispod hotela na Mrakovici. Povratak je istom stazom prva 3 km, a zatim se odvaja lijevo na stazu za silazak. Spuštamo se stazom koja je na trenutke prilično strma ali sigurna. Dolazimo do potoka kojeg pratimo do izlaska na put koji niz rijeku Golubaču vodi do izletišta Guta. Moguće je skratiti dužinu staze tako što se vozilom dođe do minihidrocentrale (oko 2,5 km). Dužina staze u oba smijera je 17,5 km.

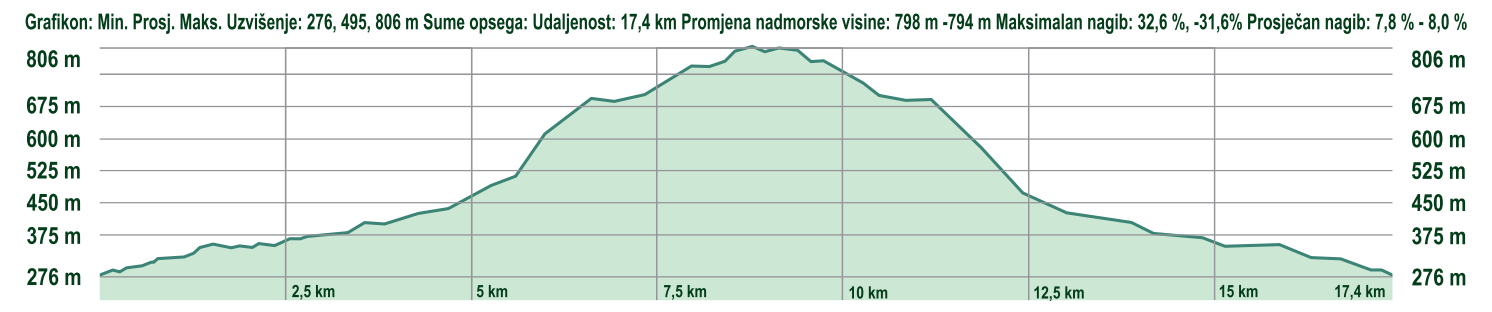

Grafikon: Min. Prosj. Maks. Uzvišenje: 276, 495, 806 m Sume opsega: Udaljenost: 17,4 km Promjena nadmorske visine: 798 m -794 m Maksimalan nagib: 32,6 %, -31,6% Prosječan nagib: 7,8 % - 8,0 %

Chart: Min. Aver. Max. Elevation: 276, 495, 806 m Range sums: Distance: 17.4 km Elevation change: 798 m -794 m Maximum slope: 32.6 %, -31.6% Average slope: 7.8 % - 8.0 %

9. Guta - Mrakovica - Guta hiking and mountaineering trail

The starting point is an extension opposite Guta picnic area which can be reached from Podgradci following the asphalt road to Mrakovica. At Guta picnic area, a macadam road following Golubača towards Mrakovica separates from the main road. After 2,5 km you reach a mini hydropower plant where two roads join. The left road along Golubača leads to Previja, and the right one along Jasenovača leads to Mrakovica. Following a road along the Jasenovača stream after 2 km you reach an intersection. The trail goes right along Hrastov jarak and then again steeply to the right up the hill to the ridge and entrance to a forest road. Through a mixed forest the trail leads to Pionirska meadow below the Monument hotel at Mrakovica. To return take the same trail for the first 3 km, and then make a left turn to the descending trail. Go down along the trail, reach a stream and follow it to the road which, along the Golubača river, leads to Guta picnic area. It is possible to shorten the length of the trail by driving to the mini hydropowerplant (about 2,5 km). The length of the trail, in both directions, is 17,5 km.

⑩ Pješačko-planinarska staza 13 Skojevki - Projsa - Guta

Početna tačka je mini hidrocentrala koja se nalazi 100 metara nakon skretanja na put za Gig i Lisinu . Do raskrsnice se dolazi iz pravca Podgradaca asfaltim putem koji vodi prema Mrakovici. Nakon parkiranja vozila kod mini hidrocentrale prelazimo most i odmah skrećemo desno u stazu. Prateći markacije krećemo se šumskim vlakama kroz predivnu šumu. Nakon 3 sata hoda stižemo na Projsu na kojoj se nalazi veliki proplanak sa vidikovcem. Vidi se susjedni Gig, Gugunova glavica, te sela Potkozarja i Lijevče polja. Prelazeći proplanak dolazimo do mjesta gdje se ukrštaju staze. Put koji nastavlja pravo vodi do Lisine i planinarskog doma na Previji. Mi pratimo stazu koja se odvaja desno. Prateći markaciju dolazimo do izletišta Guta i izlaska na asfaltni put za Mrakovicu. Asfaltim putem se vraćamo prema vozilu. Na tom dijelu se nalazi i spomen česma 13.Skojevki. Staza je kružna, dužine 11,5 km.

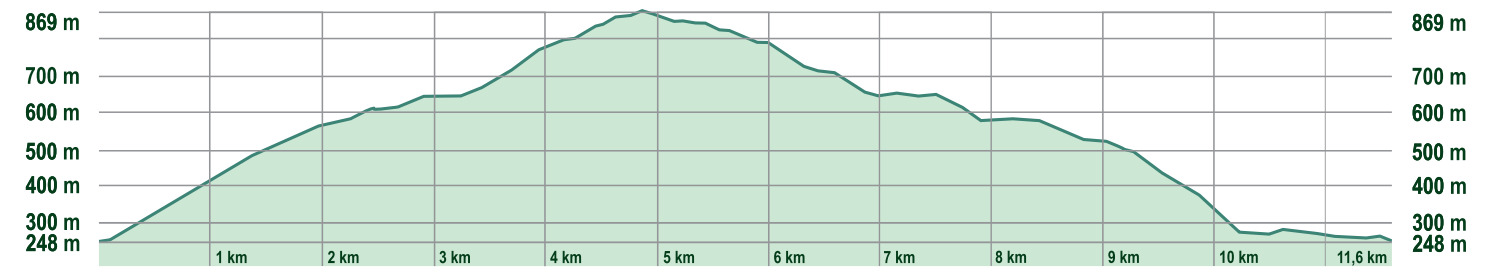

Grafikon: Min. Prosj. Maks. Uzvišenje: 248, 563, 869 m Sume opsega: Udaljenost: 11,6 km Promjena nadmorske visine: 706 m -706 m Maksimalan nagib: 28,2 %, -31,5 % Prosječan nagib: 11,8 % - 11,6 %

Chart: Min. Aver. Max. Elevation: 248, 563, 869 m Range Totals: Distance: 11.6 km Elevation Change: 706 m -706 m Maximum Slope: 28.2 %, -31.5 % Average Slope: 11.8 % - 11.6 %

10. 13 Skojevki - Projsa - Guta hiking and mountaineering trail

The starting point is a mini hydropower plant situated 100 meters after turning onto the road to Gig and Lisina. The crossroads can be reached from Podgradci via asphalt road heading towards Mrakovica. After parking a car at the mini hydropower plant, cross the bridge and turn right onto the trail. Following the markings, go along forest roads through a beautiful forest. After 3 hours of walking you will reach Projsa where a viewpoint is. Gig, Gugunovo hill, villages of Potkozarje and Lijevče can be seen. Crossing the glade, you will reach a place where trails cross. A road, which continues straight ahead, leads to Lisina and to the mountain hut on Previja. Follow the trail to the right and you will reach Guta picnic area and asphalt road to Mrakovica. Return to your vehicle via the asphalt road. On that section there is a memorial fountain called 13 Skojevki. This loop trail is 11,5 km long.

⑪ Pješačko-planinarska staza Turjak - Trnovac - Trnovačka pećina

Iz Turjaka se kreće asfaltnim putem prema Trnovcu. U Trnovacu na raskrsnici poslije prevoja skreće se desno na makadamski put ka Šimićima i Potkozarju. Dvadesetak metara poslije ulaska u put ka Potkozarju skreće se lijevo u sokak koji se spušta u pravcu juga kroz zaseok Pećani do posljednje kuće. Tu skrećemo desno povrh njive uz živicu do jarka. Niz jarak se spuštamo kroz šumicu do korita Suve rijeke. Tridesetak metara niz Suvu rijeku sa lijeve strane nalazi se ulaz u Trnovačku pećinu. Prolaskom kroz uži i niži pećinski otvor ulazi se u veliku pećinsku galeriju bogatu stalaktitima i stalagmitima. Do najveće pećine na Kozari od Turjaka dolazi se stazom dužine 4,5 km.

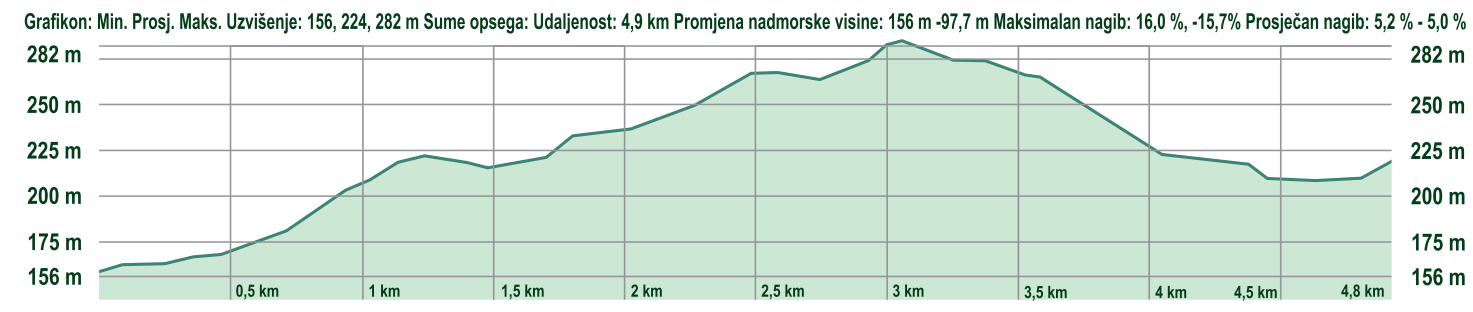

Grafikon: Min. Prosj. Maks. Uzvišenje: 156, 224, 282 m Sume opsega: Udaljenost: 4,9 km Promjena nadmorske visine: 156 m -97,7 m Maksimalan nagib: 16,0 %, -15,7% Prosječan nagib: 5,2 % - 5,0 %

Chart: Min. Aver. Max. Elevation: 156, 224, 282 m Range sums: Distance: 4.9 km Elevation change: 156 m -97.7 m Maximum slope: 16.0 %, -15.7% Average slope: 5.2 % - 5 .0%

11. Hiking trail Turjak - Trnovac - Trnovačka cave hiking and mountaineering trail

From Turjak the trail goes along the asphalt road towards Trnovac. At the crossroads in Trnovac, turn right to the macadam road towards Šimići and Potkozarje. 20 meters after entering the road to Potkozarje, turn left into the street that descends through the village of Pećani. Turn right, go along a ditch and through a forest to the Suva river. 30 meters down the stream, on the left, there is an entrance into the Tnovačka cave. The cave is rich in stalactites and stalagmites. This trail is 4,5 km long.

Izrada ove mape realizovana je uz finansijsku pomoć Turističke organizacije Grada Gradiška i Gradske uprave Grada Gradiška. Zahvaljujemo se svim članovima Planinarsko-sportskog društva Patrija koji su učestvovali u izradi mape.

Tekst i fotografije: TO Gradiška i PSD Patrija
Dizajn, grafička obrada teksta i fotografija sa pripremom materijala za štampu: Dragoja Timarac
Asistencija: Gordana Matić PSD Patrija i
Nataša Pjević Beslać NP Kozara

Planinarsko sportsko društvo Patrija Gradiška | psd_patrija | psdpatrija@gmail.com | 065 408 768

MAPA
PJEŠAČKO-PLANINARSKIH STAZA
KOZARE

MAP OF THE HIKING TRAILS OF
KOZARA

Grad Gradiška

Turistička organizacija
Grada Gradiška

NOVA MAPA

Planinarsko sportsko društvo Patrija Gradiška | psd_patrija | psdpatrija@gmail.com | 065 408 768